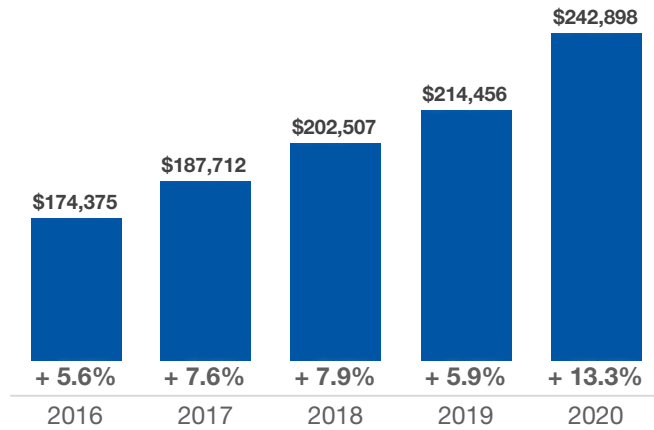


Quick Facts



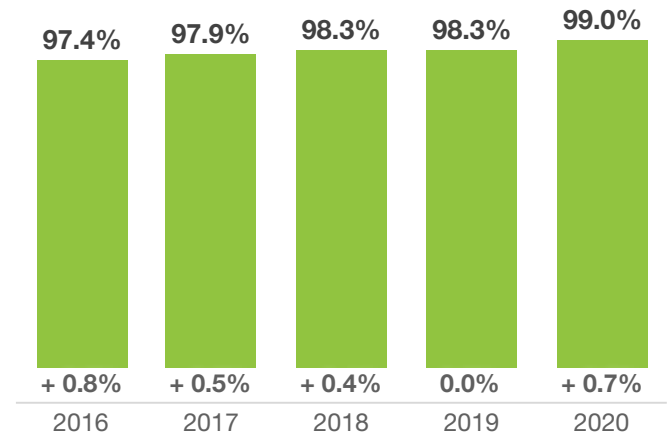
Average Sales Price



Top 10 Areas: Change in Avg. Sales Price from 2019

Northeast Lake County	+ 88.3%
Northeast Manistee County	+ 81.7%
St. Joseph-Benton Harbor Area	+ 67.2%
Southwest Lake County	+ 55.5%
Southwest Allegan County	+ 52.8%
Northwest Lake County	+ 44.1%
South Haven-Covert Area	+ 41.7%
Manistee	+ 38.0%
Northeast Mecosta County	+ 36.1%
Paw Paw	+ 33.1%

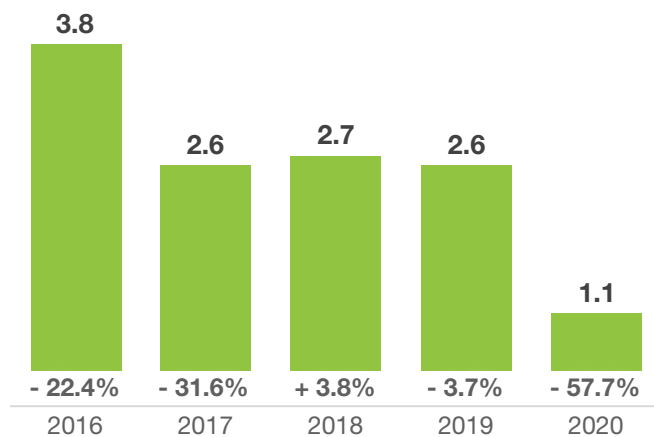
Percent of List Price Received



Top 10 Areas: Change in Pct. of List Price Received from 2019

Northeast Lake County	+ 10.6%
Southeast Osceola County	+ 4.2%
Northeast Barry County	+ 3.8%
Northwest Barry County	+ 3.8%
Northeast Manistee County	+ 3.6%
Northwest Newaygo County	+ 3.6%
Bowne	+ 3.5%
Northeast Ionia County	+ 3.3%
Big Rapids	+ 3.3%
South Mason County	+ 3.3%

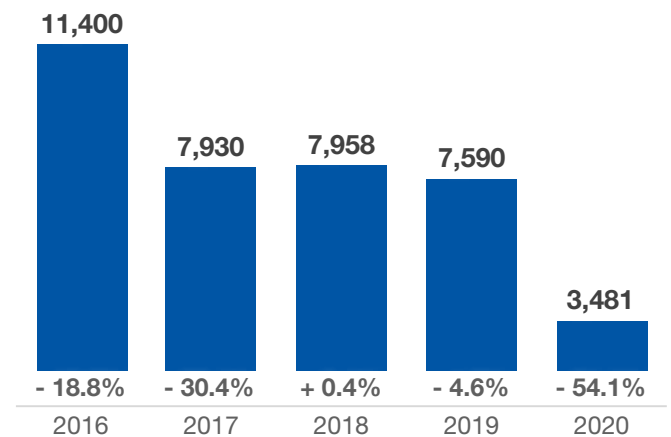
Months Supply of Inventory



Top 10 Areas: Change in Months Supply from 2019

Tekonsha-Homer Area	+ 84.2%
Central Manistee County	+ 9.4%
Central Berrien County	+ 3.6%
Northeast Manistee County	0.0%
Southeast Kalamazoo County	- 6.3%
Marshall Area	- 12.5%
Manistee	- 16.1%
Albion Area	- 20.0%
Southwest Branch County	- 22.6%
Cannon	- 22.7%

Inventory of Homes for Sale



Top 10 Areas: Change in Homes for Sale from 2019

Tekonsha-Homer Area	+ 28.6%
Northeast Manistee County	0.0%
Southwest Branch County	0.0%
Central Berrien County	- 3.5%
Hillsdale	- 14.3%
Southeast Kalamazoo County	- 20.0%
Southwest Muskegon County	- 20.0%
West Berrien County	- 23.2%
Southwest Osceola County	- 25.5%
Albion Area	- 27.3%